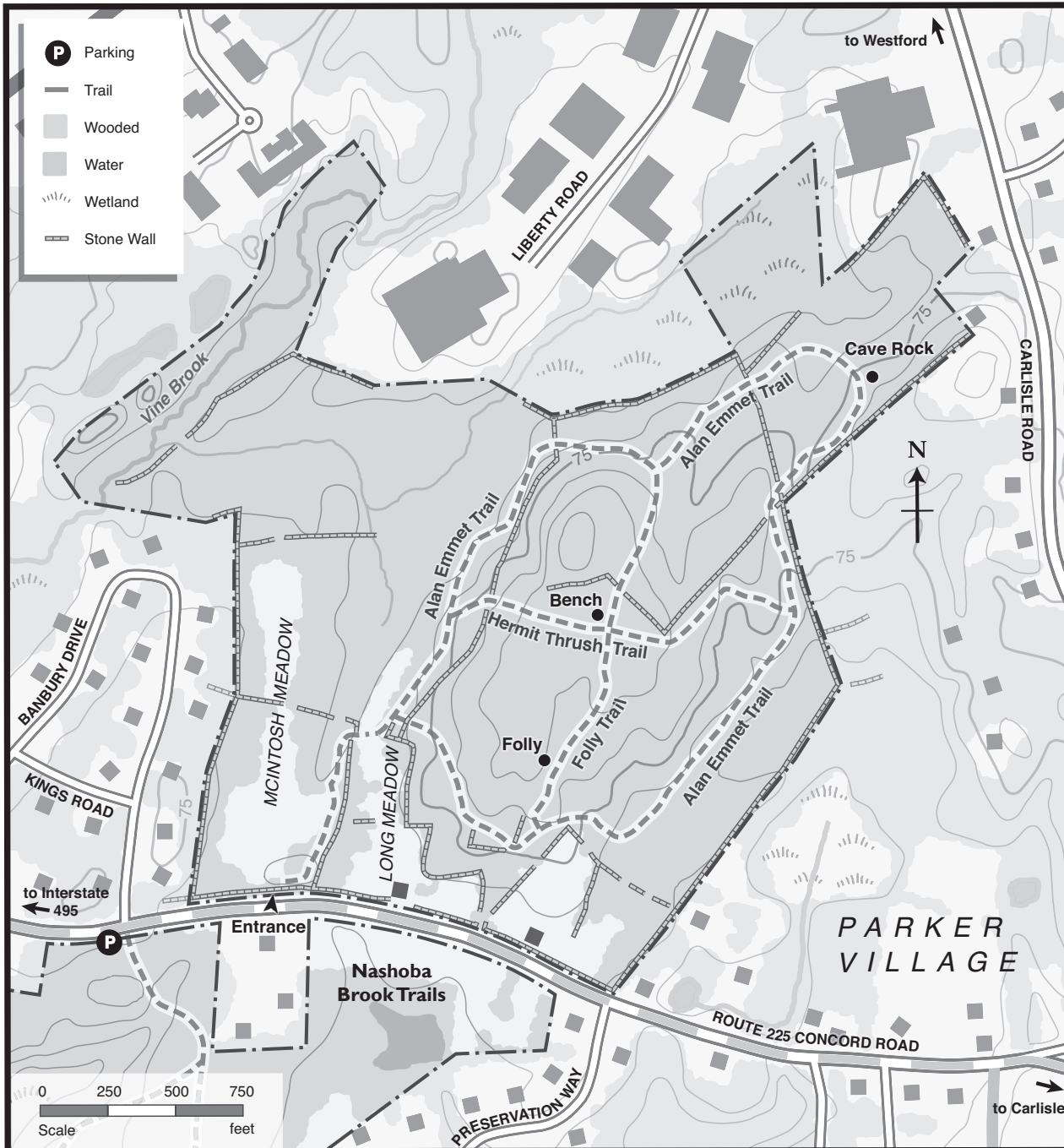


Emmet Woods



TRAIL INFORMATION

Trails are marked with yellow and blue plastic disks. Blue indicates you are moving away from the entrance, yellow returns you to the entrance. Most trails are smooth but there are some exposed boulders and roots. Slopes are mainly gradual and short. Portions of the trail may be wet in early spring or after heavy rainfalls. Trail locations and distances are defined by a combination of GPS and old maps and may not match other GPS unit readings.

Access Trail (0.17 miles)

This trail provides access to the Emmet Woods trails network.

Alan Emmet Loop Trail (1.2 miles)

This loop encircles the trail network and provides access to the Folly and Hermit Thrush Trails and enables you to determine different trail routes. It passes Cave Rock, an interesting glacial boulder and, for the most part, travels through a pleasant oak hardwood forest interspersed by stone walls.

Folly Trail (0.27 miles)

This north-south trail bisects the center of the trail network. Look for the Folly, an ornamental structure used in landscape architecture that often represents ancient ruins.

Hermit Thrush Trail (0.28 miles)

An east-west trail that also bisects the trail network. A bench is located at its intersection with the Folly Trail. Portions of this trail travel adjacent to a stone wall.

Welcome



To Avoid Conflicts with Wildlife and for the Enjoyment of Our Visitors, Please-

- Walk your dog elsewhere.
- Do not bring motorized vehicles, bicycles or horses onto the sanctuary.
- For fire safety-please do not smoke.
- Obey all posted regulations.

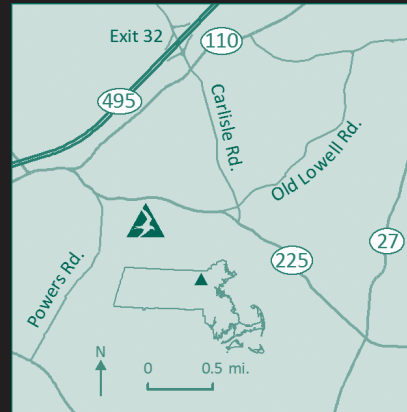
For your Safety

- Hunting is prohibited on Mass Audubon properties, however, we recommend that during hunting season you wear bright clothing and stay on trails. State law prohibits hunting on Sundays.
- Reduce your exposure to ticks-stay on the trail and take precautions before and after your hike.
- Learn to identify poison ivy so you can avoid it. Thoroughly wash your skin and clothes after potential exposure.

Nashoba Brook Wildlife Sanctuary

Concord Road/Route 225
Westford, MA
massaudubon.org/nashobabrook
Latitude/Longitude: 42.551579, -71.4324649

Managed by Central Properties
978-464-2712
centralproperties@massaudubon.org




Mass Audubon protects 36,500 acres of land throughout Massachusetts, saving birds and other wildlife, and making nature accessible to all. As Massachusetts' largest nature conservation nonprofit, we welcome more than a half million visitors a year to our wildlife sanctuaries and 20 nature centers. From inspiring hilltop views to breathtaking coastal landscapes, serene woods, and working farms, we believe in protecting our state's natural treasures for wildlife and for all people—a vision shared in 1896 by our founders, two extraordinary Boston women. Today, Mass Audubon is a nationally recognized environmental education leader, offering thousands of camp, school, and adult programs that get over 225,000 kids and adults outdoors every year. With more than 125,000 members and supporters, we advocate on Beacon Hill and beyond, and conduct conservation research to preserve the natural heritage of our beautiful state for today's and future generations. We welcome you to explore a nearby sanctuary, find inspiration, and get involved. Learn how at massaudubon.org.



EMMET WOODS

Nashoba Brook Wildlife Sanctuary



TRAIL MAP

